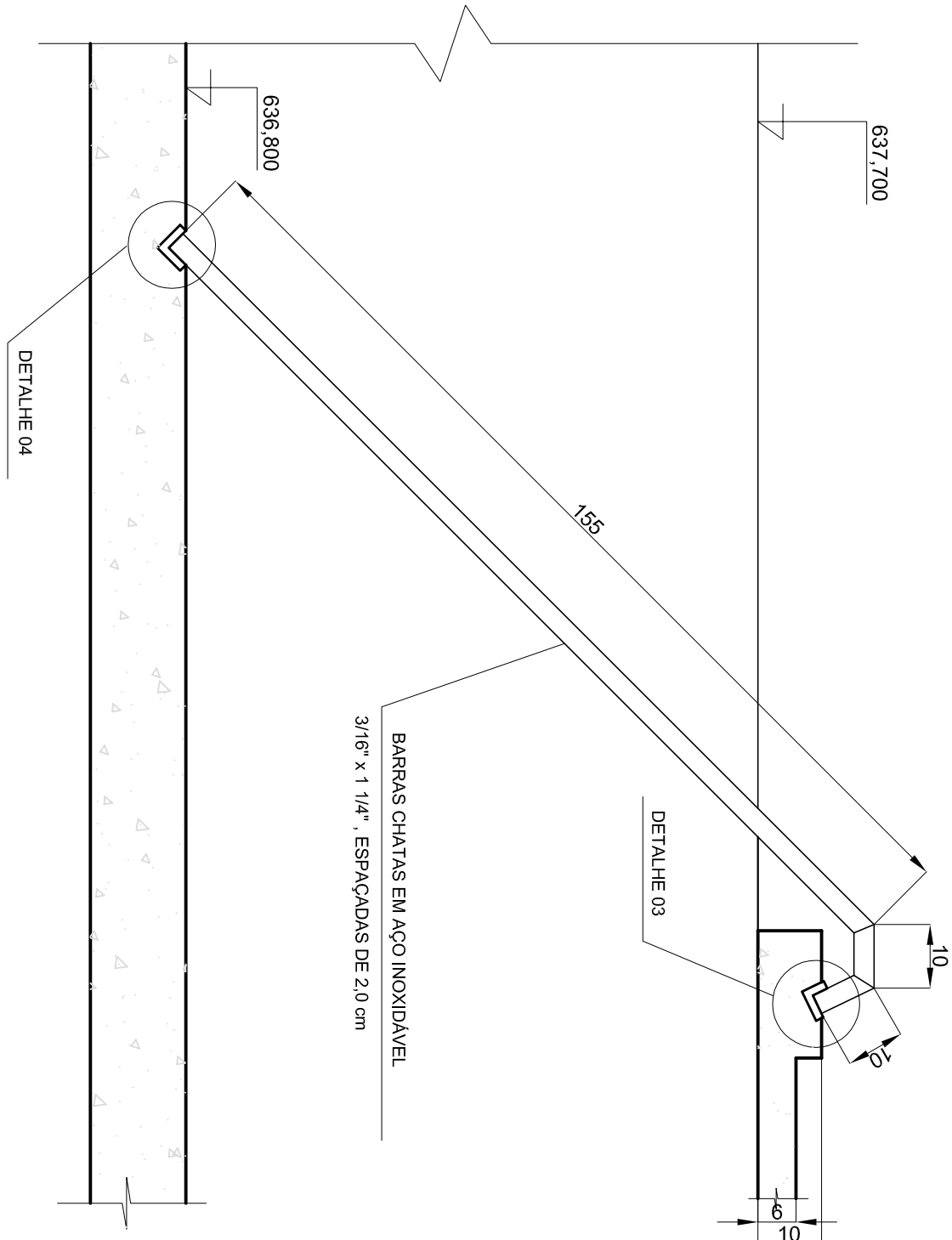


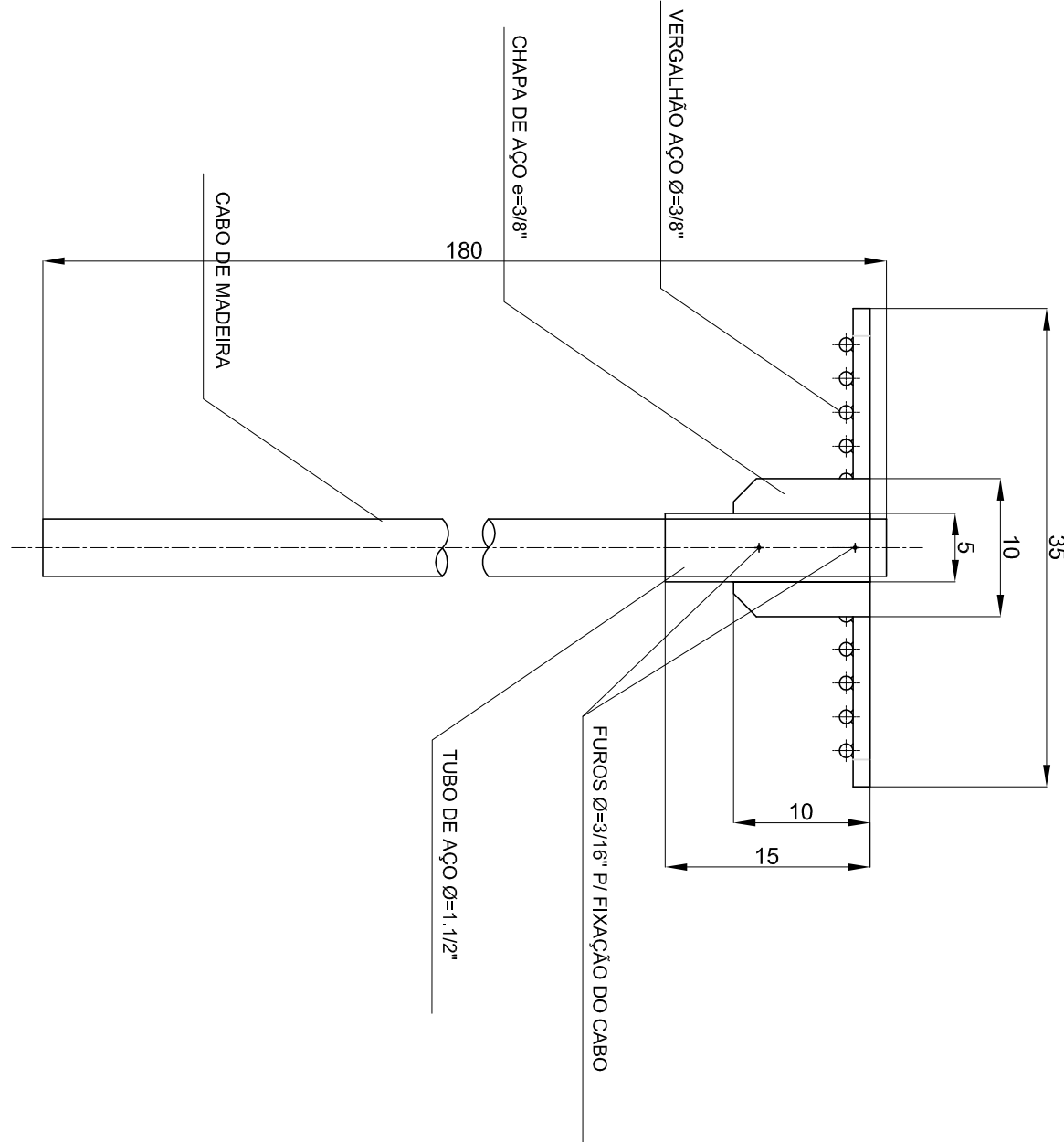
GRADE FINA - VISTA FRONTAL

ESCALA 1:10



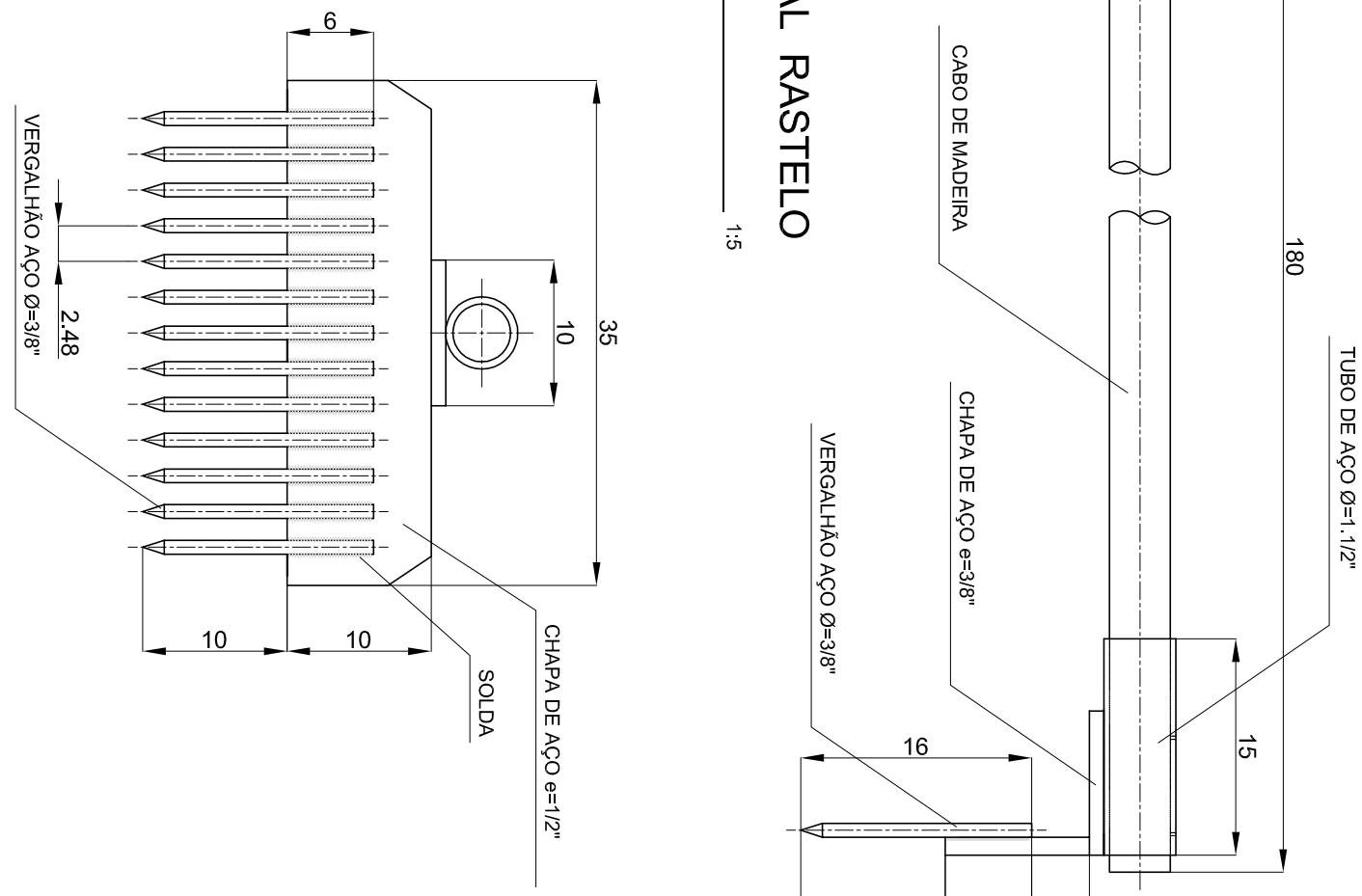
GRADE FINA - VISTA LATERAL

ESCALA 1:10



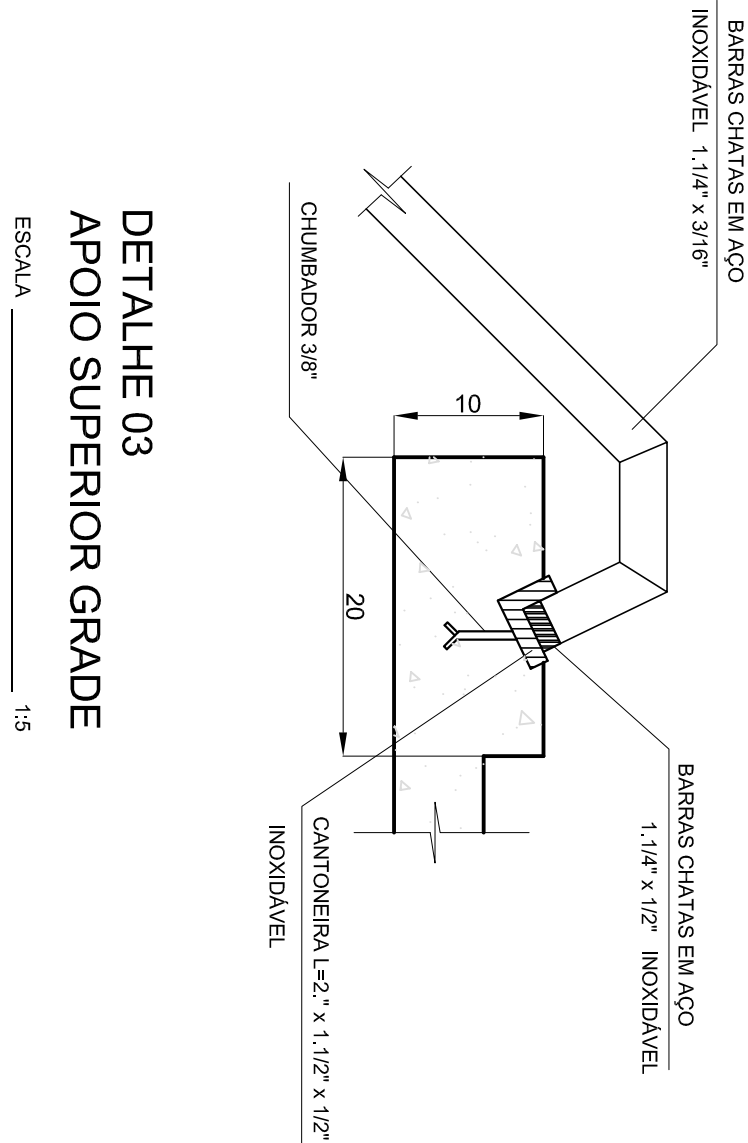
VISTA LATERAL RASTELO

ESCALA 1:5



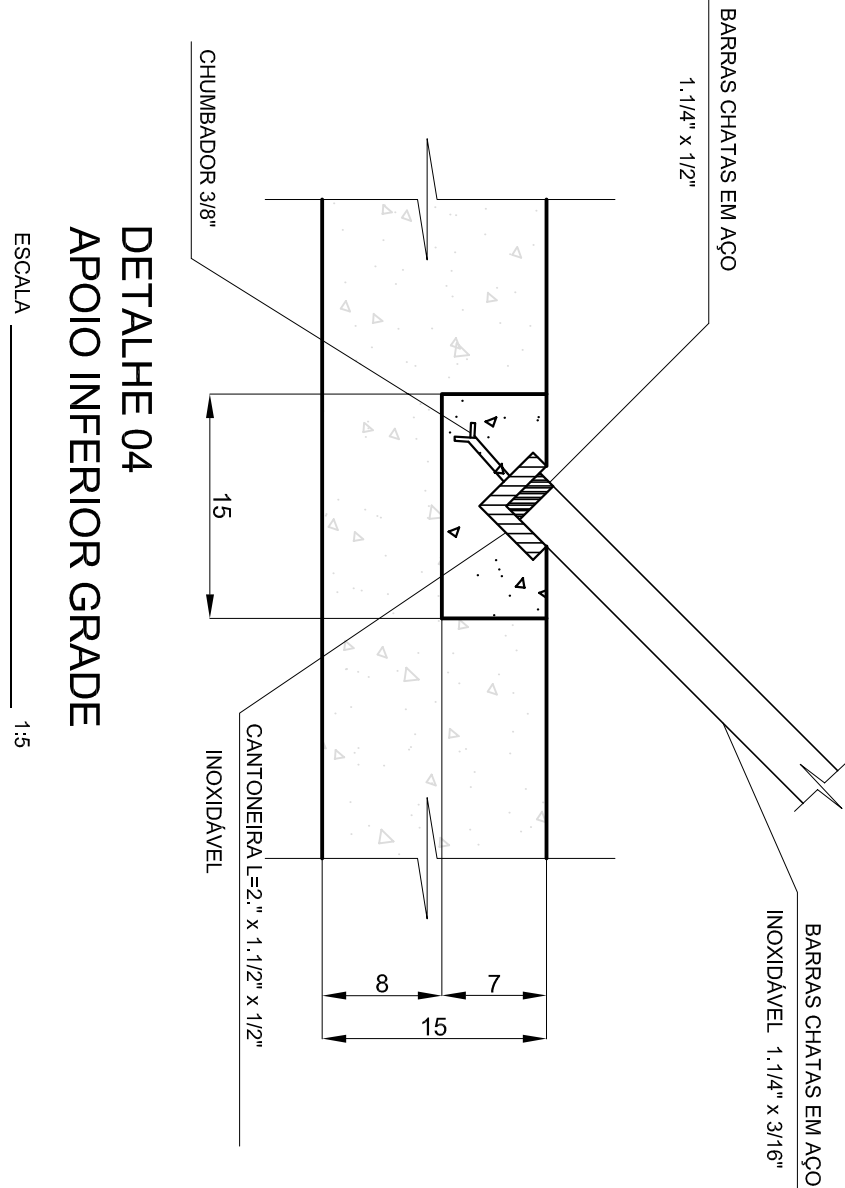
VISTA FRONTAL RASTELO

ESCALA 1:5



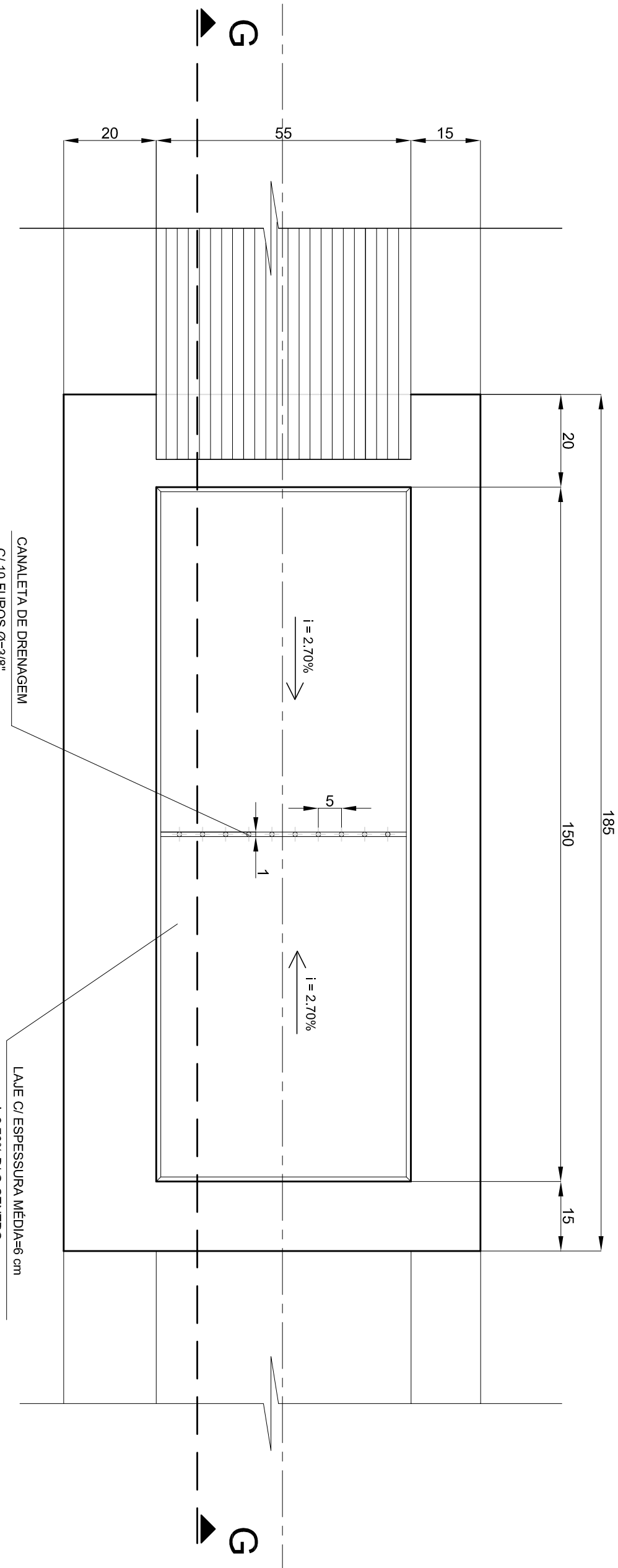
DETALHE 03  
APOIO SUPERIOR GRADE

ESCALA 1:5



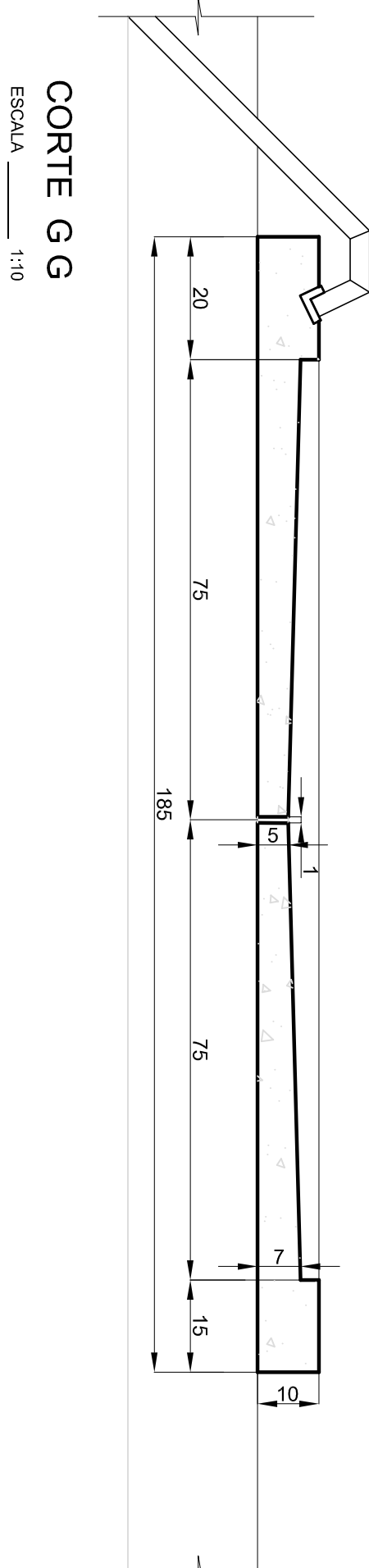
DETALHE 04  
APOIO INFERIOR GRADE

ESCALA 1:5



DETALHE 06  
LOCAL P/ SECAGEM DO MATERIAL  
RETIDO E RETIRADO DA GRADE

ESCALA 1:10



ESCALA 1:10

AMAS F ASSOCIAÇÃO DOS MUNICÍPIOS DA MICROREGIÃO DO ALTO SÃO FRANCISCO				LUIZ			
RESPONSÁVEL TÉCNICO: ASSAMUTURA				VISTO PREFEITO:			
VICENTE DE PAULA PAOLINETTI RAPOSO				SEC. EXECUTIVO:			
C.R.E.A. 2.220-D/VMS				CHACARA FINS.			
CADISTA: V.P.P.R.				SECRET. OBRAS:			
Fevereiro de 2007				TRATAMENTO PRELIMINAR - CORTES E DETALHES (F.L.S.O.)			
ESCALA:				INDICADA			
6,5527 ha				PRELIMINAR:			
1,089 m				FOLHA:			
27							